


### 4.1.2

#### FACILITIES FOR CULTURAL ACTIVITIES, SPORTS, GAMES (INDOOR, OUTDOOR), GYMNASIUM, YOGA



INSTRUMENTS FOR CULTURAL ACTIVITIES



Type	Degrass	DMS
Latitude	22.58832	22°35'17" N
Longitude	88.37038	88°22'13" W

**SEMINAR ROOM AREA USED FOR CULTURAL ACTIVITIES**



**ROOM NO N2 USED FOR CULTURAL ACTIVITIES**



**AUDITORIUM USED FOR CULTURAL ACTIVITIES**



**STUDIO ROOM AT MAIN BUILDING (MEZZANINE FL.)**


## GYMNASIUM



Type	Degree	DMS
Latitude	22.58794	22°35'16" N
Longitude	88.37051	88°22'13" W



Type	Degree	DMS
Latitude	22.58794	22°35'16" N
Longitude	88.37051	88°22'13" W



Type	Degree	DMS
Latitude	22.588	22°35'16" N
Longitude	88.37047	88°22'13" W



Type	Degree	DMS
Latitude	22.588	22°35'16" N
Longitude	88.37047	88°22'13" W

## INDOOR GAMES AND YOGA CENTRE



127, Manicktala, Azad Hind  
Bag, Kolkata, West Bengal  
700006, India  
27.0 °C  
06 Dec 2022 03:56 PM

TRISH  
COLLEGE  
Google

## INDOOR GAMES AND CHESS CLUB



GENTS COMMON ROOM

Type	DMS
Latitude	22°35'17" N
Longitude	88°22'13" W
Degress	22.58811
	88.37028



YOGA CENTRE

Type	DMS
Latitude	22°35'19" N
Longitude	88°22'11" W
Degress	22.58871
	88.36975

Type	DMS
Latitude	22°35'19" N
Longitude	88°22'11" W
Degress	22.58871
	88.36975



LADIES COMMON ROOM





Type	DMS
Latitude	22°35'19" N
Longitude	88°22'11" W
Degress	22.58871
	88.36975




LADIES COMMON ROOM

Type	DMS
Latitude	22°35'19" N
Longitude	88°22'11" W
Degress	22.58871
	88.36975


## OUTDOOR GAMES

 <table border="1" style="width: 100%; border-collapse: collapse; margin-top: 5px;"> <tr> <td style="width: 33%;">Type</td> <td style="width: 33%;">Dgress</td> <td style="width: 33%;">DMS</td> </tr> <tr> <td>Latitude</td> <td>22.58436</td> <td>22°35'3" N</td> </tr> <tr> <td>Longitude</td> <td>88.37932</td> <td>88°22'45" W</td> </tr> </table>	Type	Dgress	DMS	Latitude	22.58436	22°35'3" N	Longitude	88.37932	88°22'45" W	 <table border="1" style="width: 100%; border-collapse: collapse; margin-top: 5px;"> <tr> <td style="width: 33%;">Type</td> <td style="width: 33%;">Dgress</td> <td style="width: 33%;">DMS</td> </tr> <tr> <td>Latitude</td> <td>22.58436</td> <td>22°35'3" N</td> </tr> <tr> <td>Longitude</td> <td>88.37932</td> <td>88°22'45" W</td> </tr> </table>	Type	Dgress	DMS	Latitude	22.58436	22°35'3" N	Longitude	88.37932	88°22'45" W
Type	Dgress	DMS																	
Latitude	22.58436	22°35'3" N																	
Longitude	88.37932	88°22'45" W																	
Type	Dgress	DMS																	
Latitude	22.58436	22°35'3" N																	
Longitude	88.37932	88°22'45" W																	
 <table border="1" style="width: 100%; border-collapse: collapse; margin-top: 5px;"> <tr> <td style="width: 33%;">Type</td> <td style="width: 33%;">Dgress</td> <td style="width: 33%;">DMS</td> </tr> <tr> <td>Latitude</td> <td>22.58395</td> <td>22°35'2" N</td> </tr> <tr> <td>Longitude</td> <td>88.38067</td> <td>88°22'50" W</td> </tr> </table>	Type	Dgress	DMS	Latitude	22.58395	22°35'2" N	Longitude	88.38067	88°22'50" W	 <table border="1" style="width: 100%; border-collapse: collapse; margin-top: 5px;"> <tr> <td style="width: 33%;">Type</td> <td style="width: 33%;">Dgress</td> <td style="width: 33%;">DMS</td> </tr> <tr> <td>Latitude</td> <td>22.58395</td> <td>22°35'2" N</td> </tr> <tr> <td>Longitude</td> <td>88.38067</td> <td>88°22'50" W</td> </tr> </table>	Type	Dgress	DMS	Latitude	22.58395	22°35'2" N	Longitude	88.38067	88°22'50" W
Type	Dgress	DMS																	
Latitude	22.58395	22°35'2" N																	
Longitude	88.38067	88°22'50" W																	
Type	Dgress	DMS																	
Latitude	22.58395	22°35'2" N																	
Longitude	88.38067	88°22'50" W																	


## COLLEGE SPORTS GROUND



**THE COLLEGE BASKETBALL COURT**




Type	Degress	DMS
Latitude	22.58474	22°35'5" N
Longitude	88.37992	88°22'47" W



Type	Degress	DMS
Latitude	22.58474	22°35'5" N
Longitude	88.37992	88°22'47" W



Type	Degress	DMS
Latitude	22.58474	22°35'5" N
Longitude	88.37992	88°22'47" W



Type	Degress	DMS
Latitude	22.58474	22°35'5" N
Longitude	88.37992	88°22'47" W

**OUTDOOR SPORTS FACILITIES**